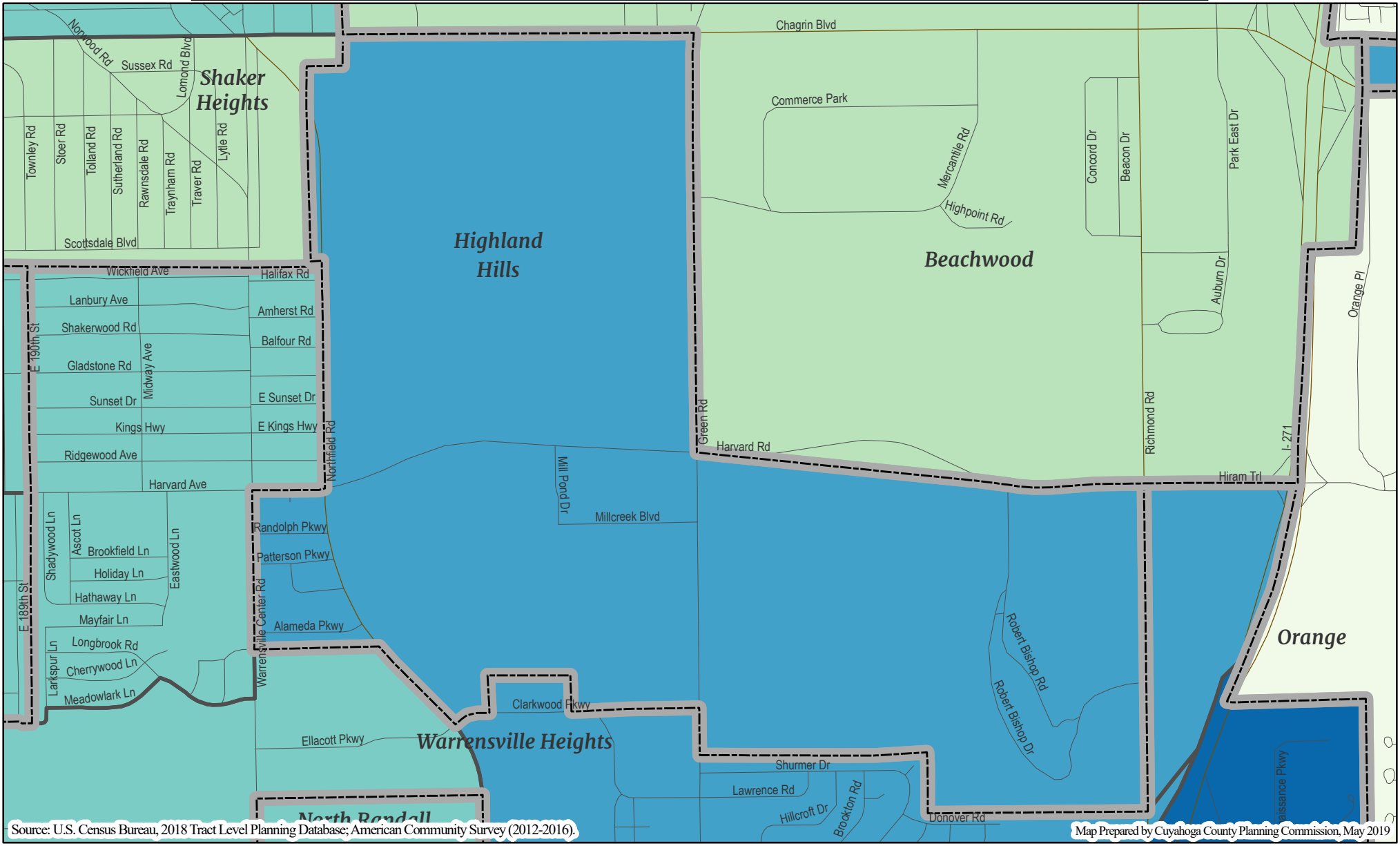


Low Response Score ■ 30.1 - 42.5 ■ 25.1 - 30.0 ■ 20.1 - 25.0 ■ 15.1 - 20.0 ■ 5.7 - 15.0




Source: U.S. Census Bureau, 2018 Tract Level Planning Database; American Community Survey (2012-2016).

Map Prepared by Cuyahoga County Planning Commission, May 2019

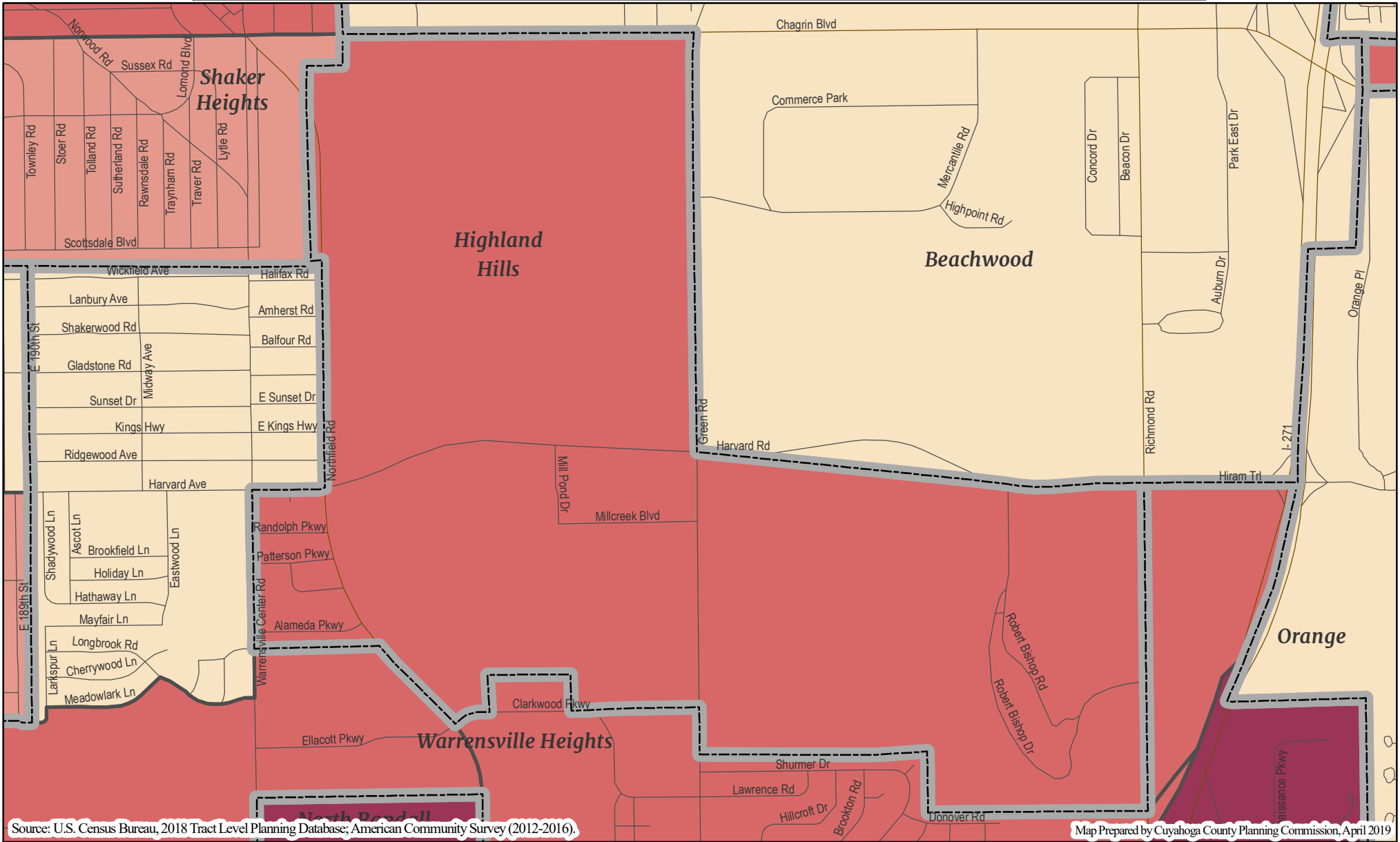
2020 Census Complete Count - Cuyahoga County

Village of Highland Hills, Ohio



For more outreach maps visit: <http://www.countyplanning.us/2020census/>

Percent Renter Households ■ 100% - 75.1% ■ 75% - 50.1% ■ 50% - 25.1% ■ 25% - 0%




Source: U.S. Census Bureau, 2018 Tract Level Planning Database; American Community Survey (2012-2016).

Map Prepared by Cuyahoga County Planning Commission, April 2019

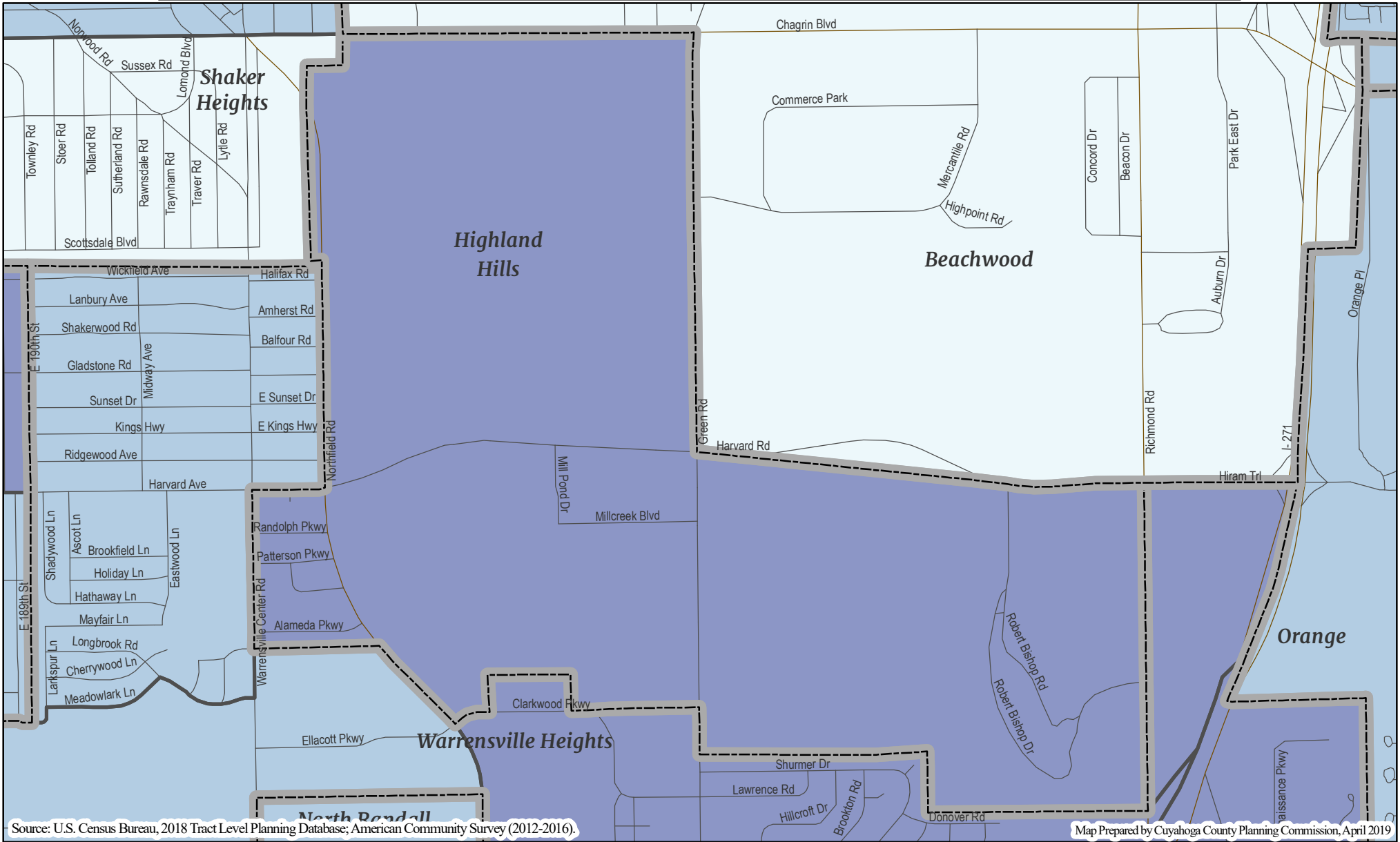
2020 Census Complete Count - Cuyahoga County

Village of Highland Hills, Ohio




For more outreach maps visit: <http://www.countyplanning.us/2020census/>

Percent Population Ages 18 To 24 ■ 76.9% - 30.1% ■ 30% - 10.1% ■ 10% - 5.1% ■ 5% - 0.6



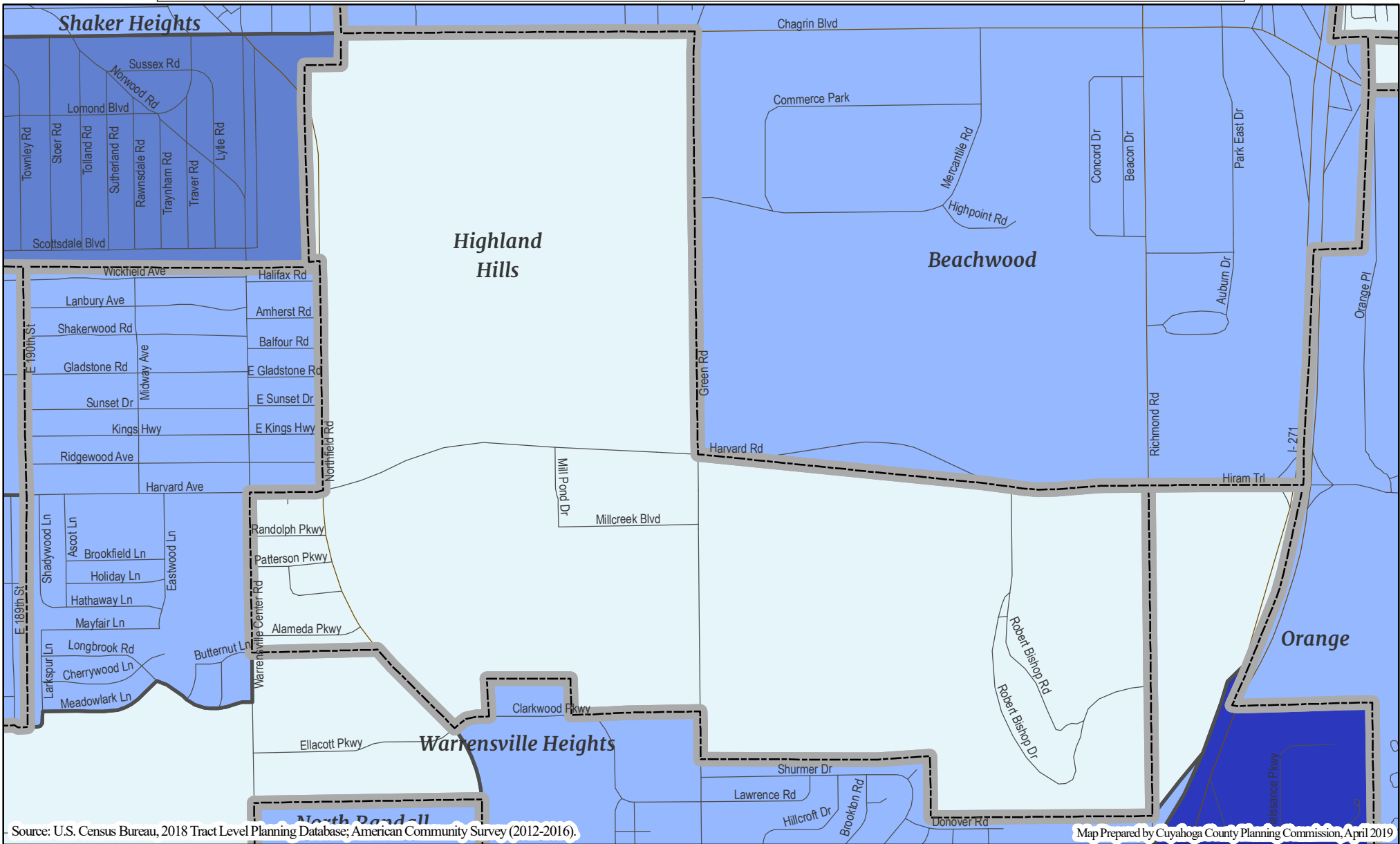
2020 Census Complete Count - Cuyahoga County

Village of Highland Hills, Ohio




For more outreach maps visit: <http://www.countyplanning.us/2020census/>

Percent Population Age 5 and Under ■ 23% - 12.1% ■ 12% - 8.1% ■ 8% - 4.1% ■ 4% - 0.1%



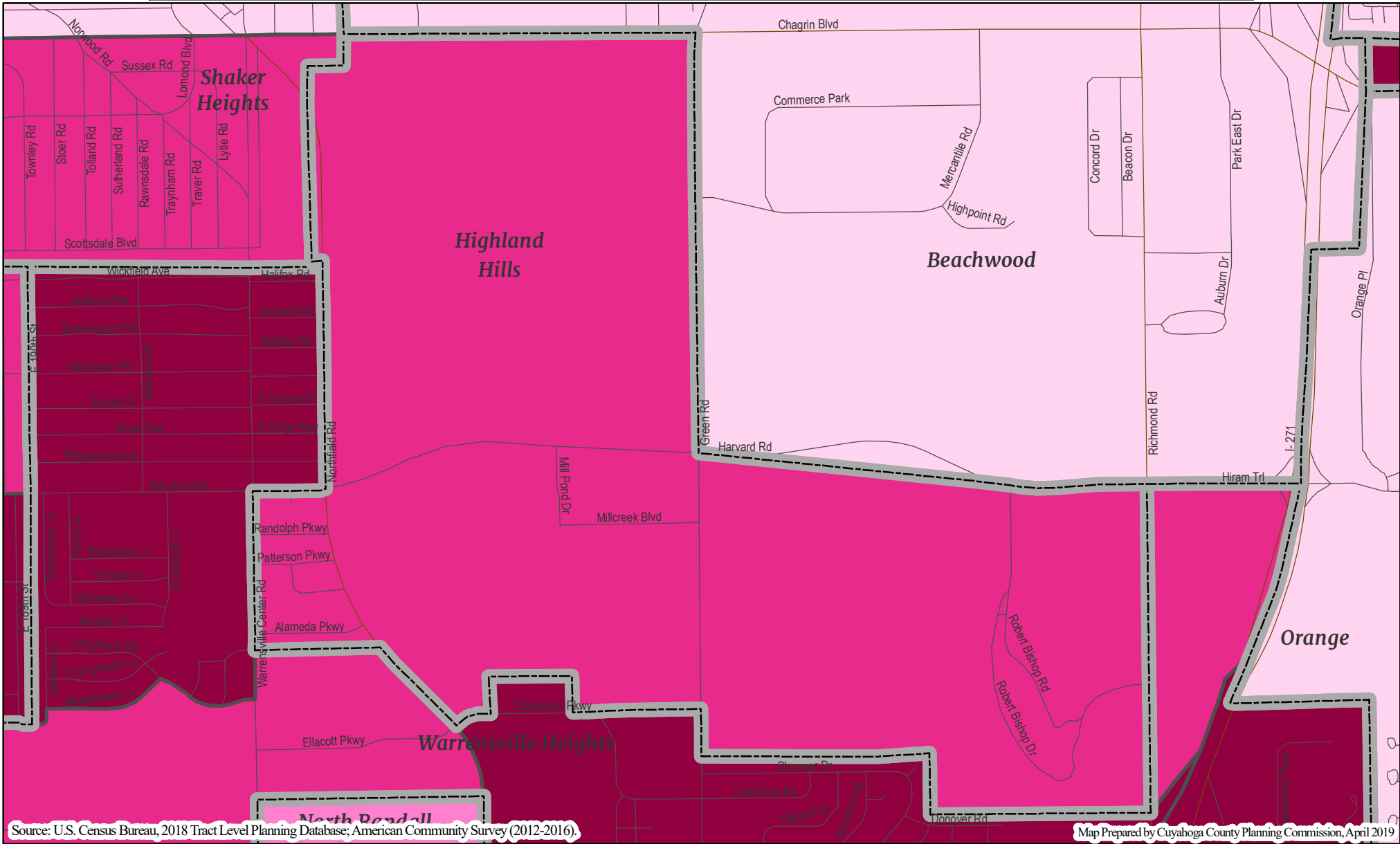
2020 Census Complete Count - Cuyahoga County

Village of Highland Hills, Ohio



For more outreach maps visit: <http://www.countyplanning.us/2020census/>

Percent Female Head of Household ■ 75% - 25.1% ■ 25% - 15.1% ■ 15% - 10.1% ■ 10% - 0%



Source: U.S. Census Bureau, 2018 Tract Level Planning Database; American Community Survey (2012-2016).

Map Prepared by Cuyahoga County Planning Commission, April 2019

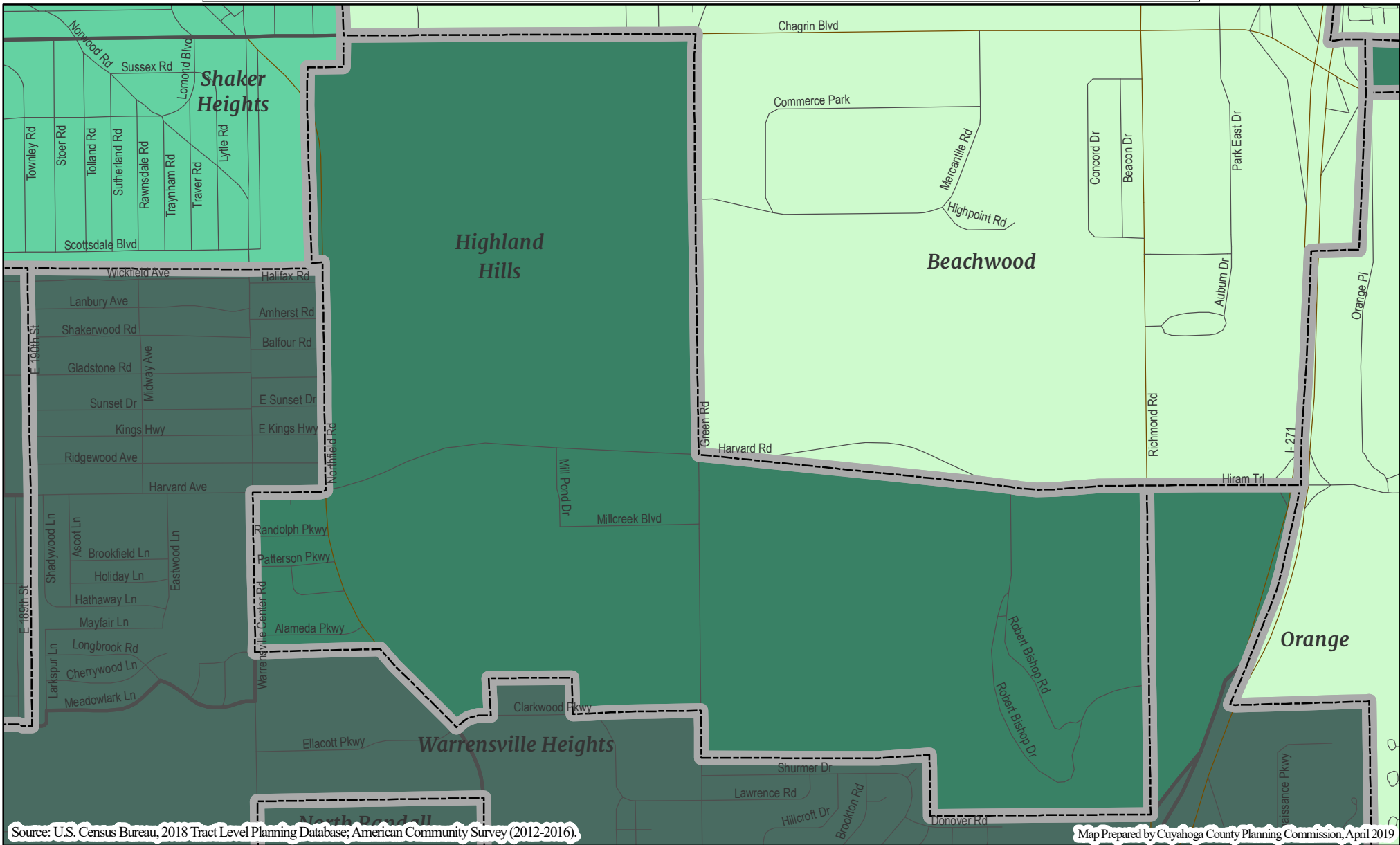
2020 Census Complete Count - Cuyahoga County

Village of Highland Hills, Ohio



For more outreach maps visit: <http://www.countyplanning.us/2020census/>

Percent African-American ■ 100% - 75.1% ■ 75% - 50.1% ■ 50% - 25.1% ■ 25% - 0%




Source: U.S. Census Bureau, 2018 Tract Level Planning Database; American Community Survey (2012-2016).

Map Prepared by Cuyahoga County Planning Commission, April 2019

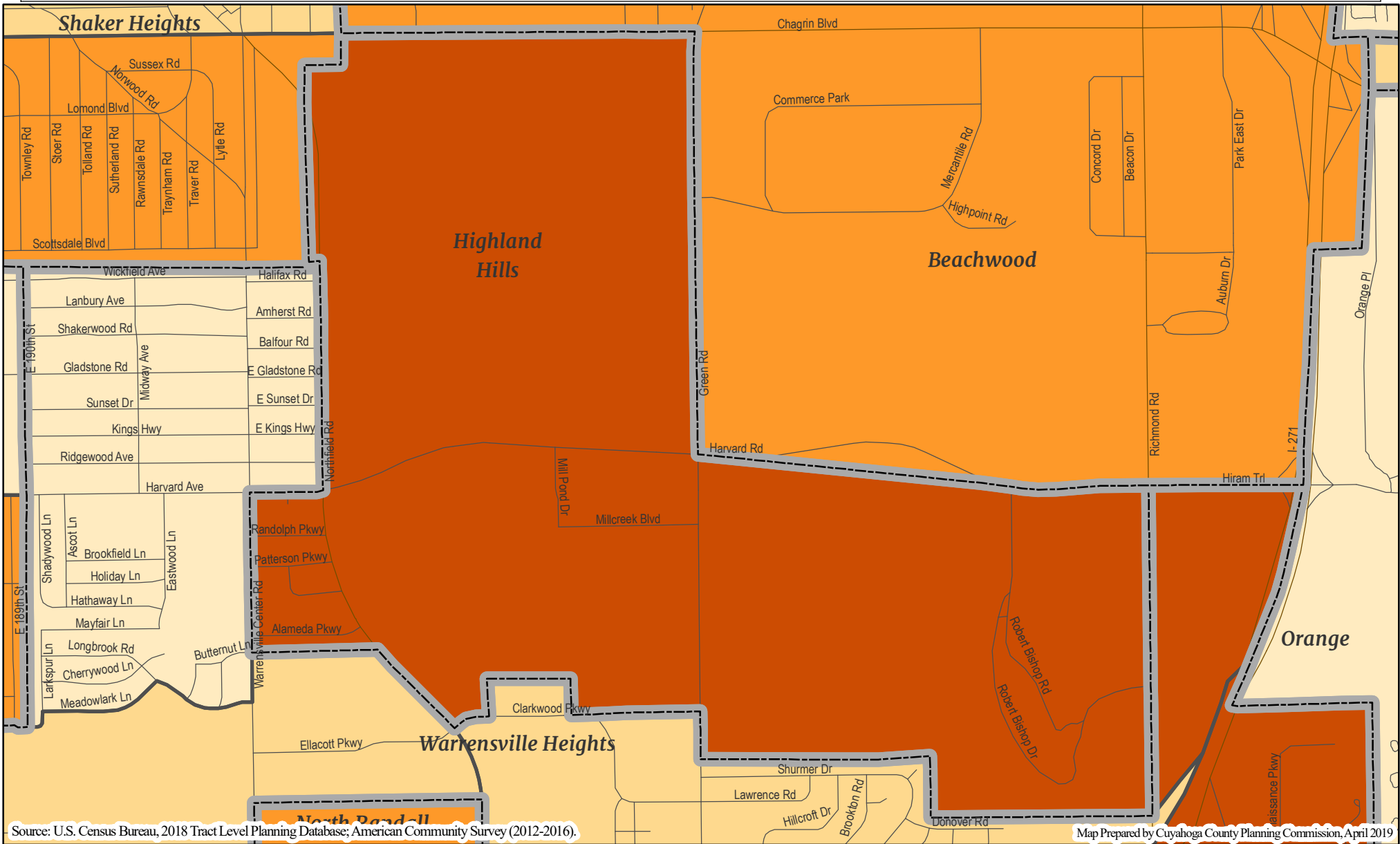
2020 Census Complete Count - Cuyahoga County

Village of Highland Hills, Ohio




For more outreach maps visit: <http://www.countyplanning.us/2020census/>

Percent Population With Different Housing Unit One Year Ago 67.3% - 20.1% 20% - 15.1% 15% - 10.1% 10% - 2.2%



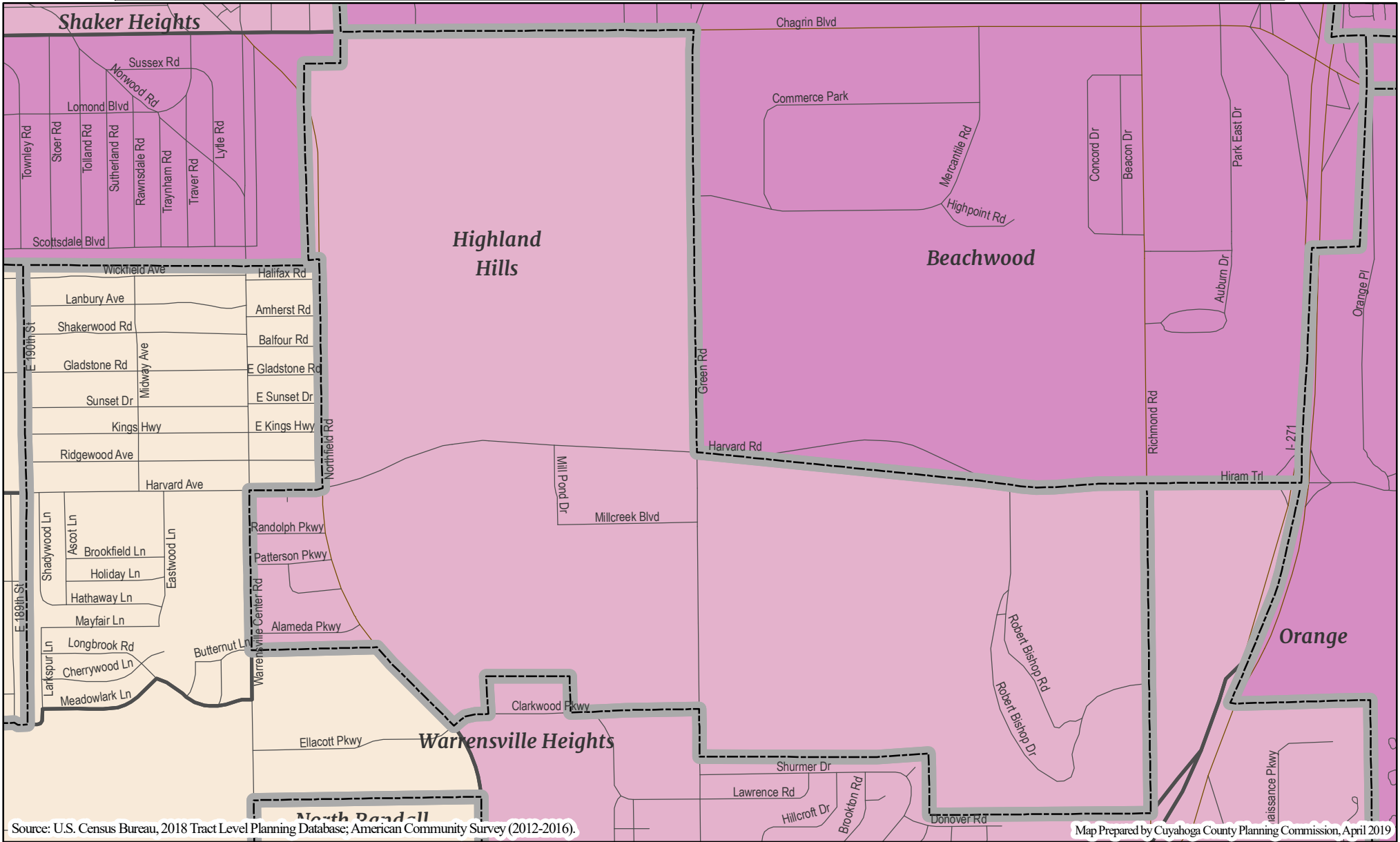
2020 Census Complete Count - Cuyahoga County

Village of Highland Hills, Ohio



For more outreach maps visit: <http://www.countyplanning.us/2020census/>

Percent Other Language Spoken At Home ■ 44.6% - 25.1% ■ 25% - 10.1% ■ 10% - 5.1% ■ 5% - 0%

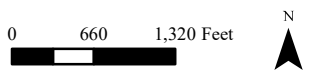


Source: U.S. Census Bureau, 2018 Tract Level Planning Database; American Community Survey (2012-2016).

Map Prepared by Cuyahoga County Planning Commission, April 2019

2020 Census Complete Count - Cuyahoga County

Village of Highland Hills, Ohio



For more outreach maps visit: <http://www.countyplanning.us/2020census/>