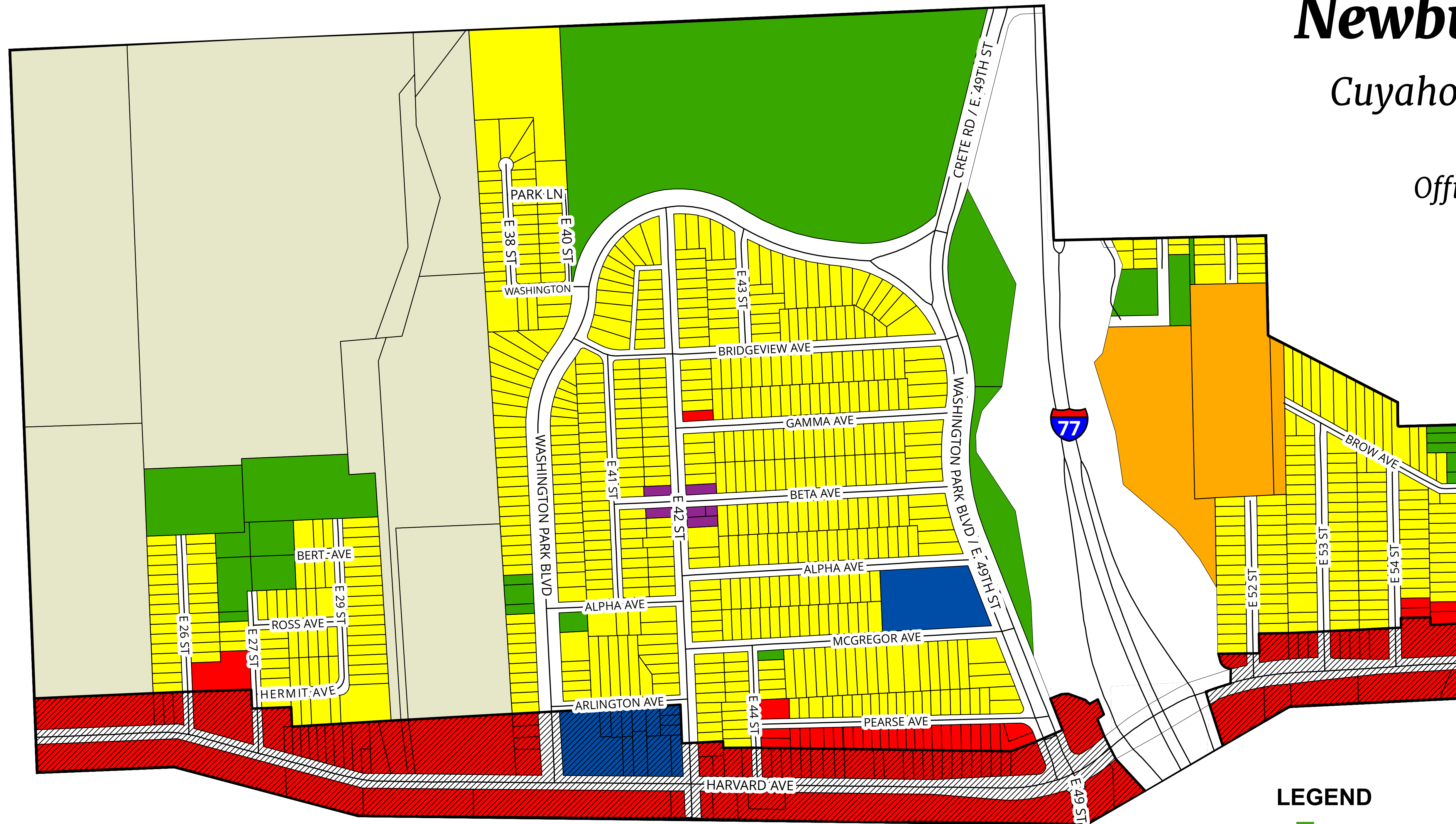










Village of Newburgh Heights

Cuyahoga County, Ohio

Official Zoning Map
October 2017



LEGEND

-  Parkland
-  Residential
-  Mixed-Density Residential
-  Mixed-Use
-  Public Facilities
-  Commercial
-  Light Industrial
-  Harvard Avenue Corridor



0 250 500 1,000 Feet

 County Planning

FOR OUR COMMUNITY
FOR OUR REGION
FOR OUR FUTURE